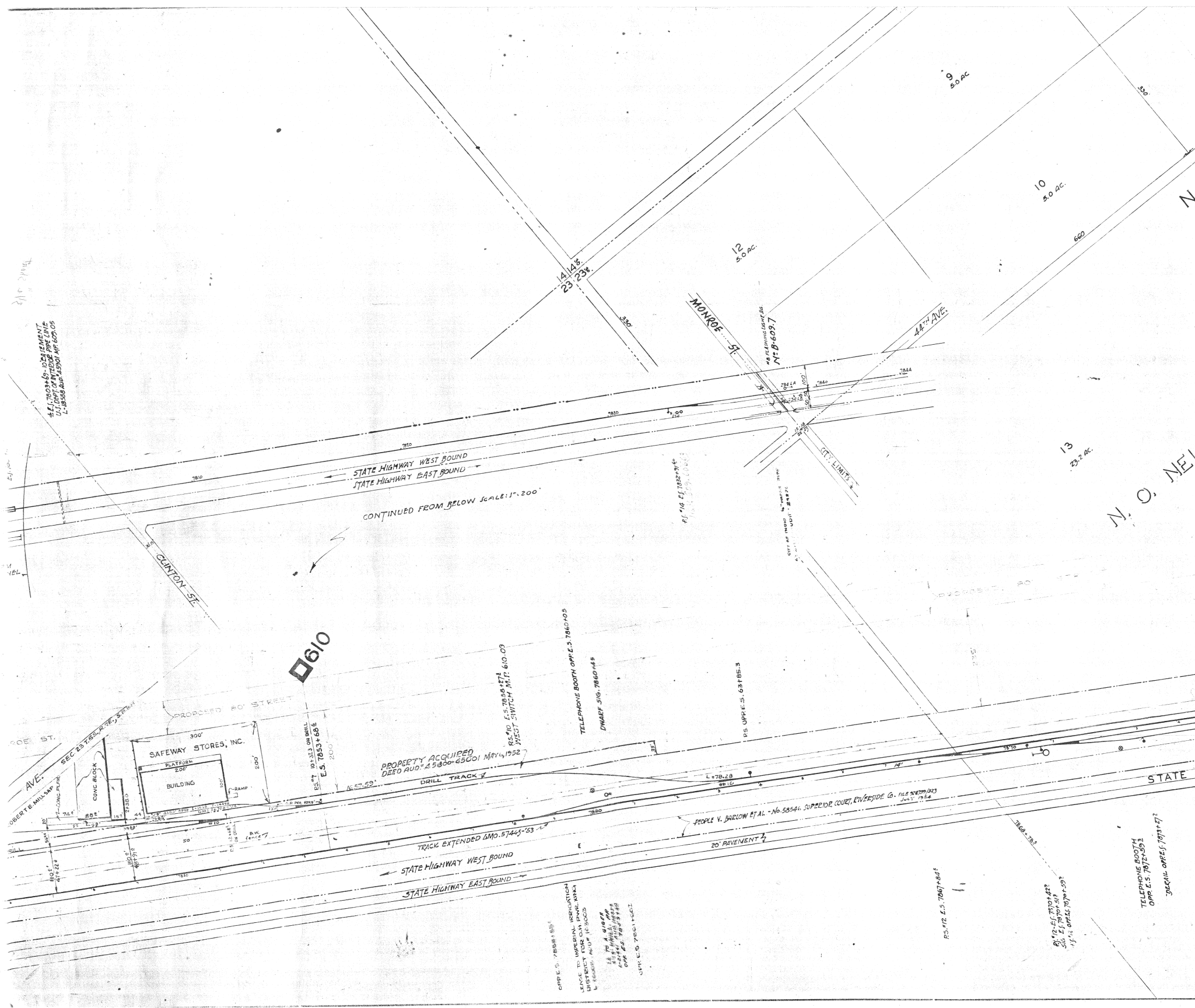
9
5.0 AC.
330'
10
5.0 AC.
N
660
12
5.0 AC.
14 | 14
23 | 23
330'
MONROE ST.
#8 FLASHING LIGHT SIG.
No. B-609.7
44TH AVE.
7844
7840
234 LA
230 LB
100'
50 50
15 | 14
22 | 23
CITY LIMITS
13
23.2 AC.
N. O. NE
℄ E.S. 7803+69 - 10' EASEMENT
U.S. DEPT. OF INTERIOR PIPE LINE
L-18588 AUD. #25901 MP. 609.05
7810
7820
7830
STATE HIGHWAY WEST BOUND
STATE HIGHWAY EAST BOUND
CONTINUED FROM BELOW SCALE: 1" = 200'
CLINTON ST.
P.S. #14 E.S. 7832+91.6
CITY OF INDIO 16" WATER PIPE
PROPOSED 80' STREET
610
P.S. #7 10+37.3 ON DRILL
E.S. 7853+68.8
200
P.S. #10 E.S. 7858+27.3
WEST SWITCH M.P. 610.09
TELEPHONE BOOTH OPP. E.S. 7860+05
DWARF SIG. 7860+44.5
P.S. OPP. E.S. 63+85.3
35'
ROE ST.
AVE.
SEC. 23 T.5S., R.7E., S.B.B.M.
ROBERT E. MILLSAP
CONC. PLFM.
CONC. BLOCK
300'
SAFEWAY STORES, INC.
PLATFORM
200'
BUILDING
100'
RAMP
200'
PROPERTY ACQUIRED
DEED AUD. #45800-45001 MAY 6, 1952
DRILL TRACK
16.57.59'
L = 78.28
#10
14'
7870
74'
88'
15'
44
20'
110'
47+22
110'
48+91.8
50'
B.W. fence
TRACK EXTENDED GMO. 57445-'53
PEOPLE V. BARLOW ET AL - No. 58546 SUPERIOR COURT, RIVERSIDE Co. FILE 928739/323 JULY 1954
20' PAVEMENT
STATE HIGHWAY WEST BOUND
STATE HIGHWAY EAST BOUND
STATE
7868+78.5
OPP. E.S. 7858+55
LEASE TO IMPERIAL IRRIGATION DISTRICT FOR O.H. PWR. XING
L. 16003 AUD. #16003
LE TO A. GIGER
OPP. E.S. 7861+00
P.S. #12 E.S. 7867+84.5
P.S. #12 - E.S. 7870+42
SIG. E.S. 7870+51
I.S. #12 OPP. E.S. 7870+59
TELEPHONE BOOTH OPP. E.S. 7872+59.3
DERAIL OPP. E.S. 7873+27

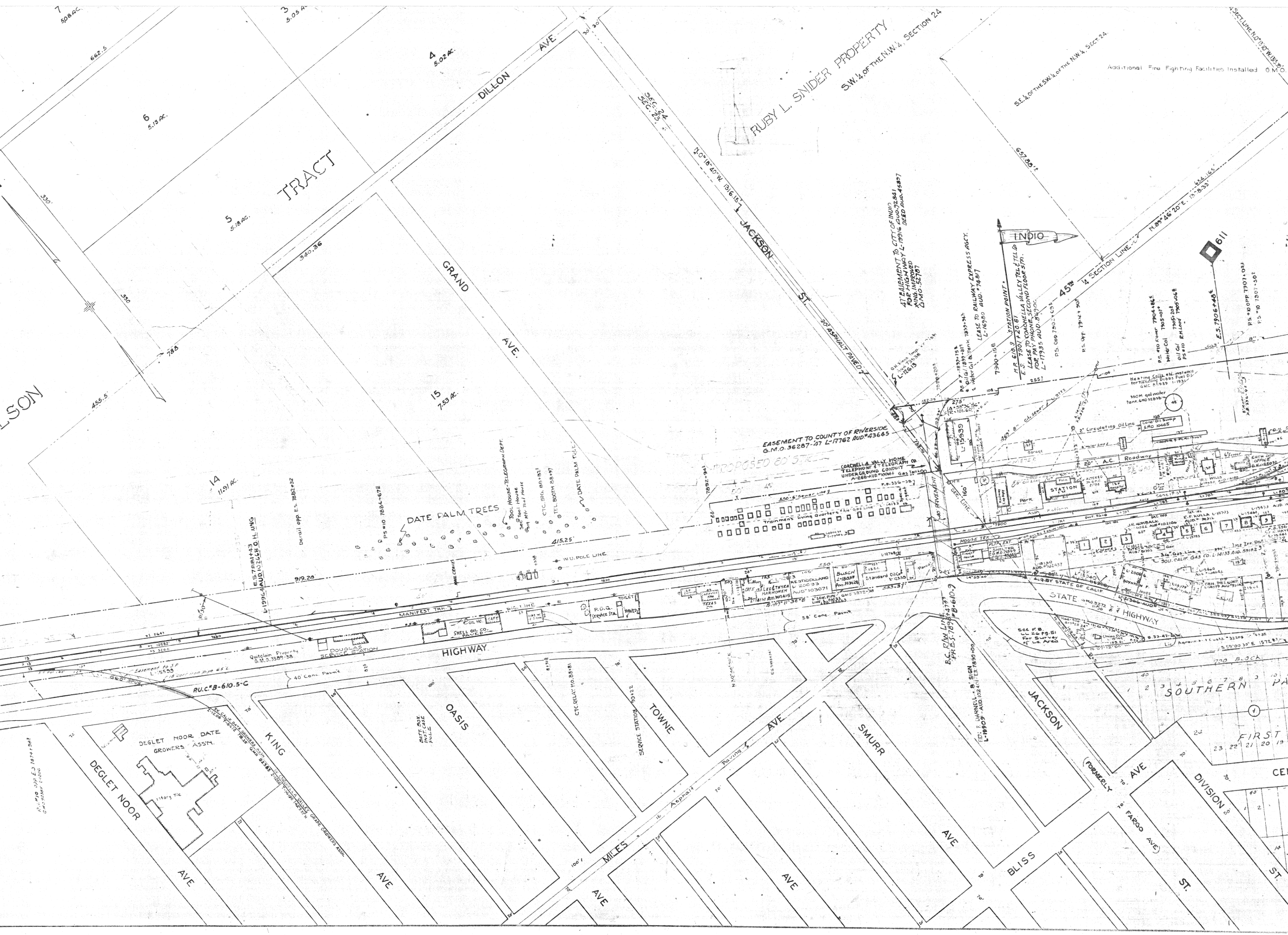

Additional Fire Fighting Facilities Installed G.M.O.
RUBY L. SNIDER PROPERTY
S.W.¼ OF THE N.W.¼, SECTION 24
S.E.¼ OF THE S.W.¼ OF THE N.W.¼, SECT. 24
SECT. LINE N° 0°10'W. 1315.3'
7
5.08 AC.
3
5.05 AC.
4
5.02 AC.
6
5.13 AC.
5
5.18 AC.
15
7.53 AC.
14
11.91 AC.
TRACT
SON
662.5
330'
330'
788
455.5'
340.36
415.25'
919.28'
DILLON AVE
GRAND AVE.
SEC. 24
SEC. 23
N. 0° 18' 40" W. 1316.15'
JACKSON ST.
30' ASPHALT PAVED
657.88'±
¼ SECTION LINE
45th
N. 89° 46' 20" E. 1318.33
INDIO
611
47' EASEMENT TO CITY OF INDIO FOR HIGHWAY L-19916 AUD. 92841
EASEMENT TO COUNTY OF RIVERSIDE G.M.O. 36287-'47 L-17762 AUD. 43645
PROPOSED 80' STREET
COACHELLA VALLEY HOME TELEPHONE & TELEGRAPH CO. UNDERGROUND CONDUIT
LEASE TO RAILWAY EXPRESS AGCY. L-16980
STATION POINT
LEASE TO COACHELLA VALLEY TEL. & TEL. CO.
M.P. 610.9
E.S. 7901+20.61
E.S. 7906+45
Trainmens' Living Quarters
STATION
Park
A.C. Roadway
Platform
HOUSE TRK.
MANIFEST TRK.
SIG. LINE
W.U. POLE LINE
DATE PALM TREES
TOOL HOUSE - TELEGRAPH DEPT.
CTC. SIG. 80+82
TEL. BOOTH 88+97
DATE PALM TREES
Derail opp E.S. 7882+32
P.S. #10 7884+67
E.S. 7881+43
L-19916 AUD. 102668 O.H. ANG
Quitclaim Property G.M.O. 3389-38
DOUGLAS SERVICE STATION
SHELL OIL CO.
PAVED
P.D.Q. SERVICE STA.
TOILET
HIGHWAY
40' Conc. Pavm't
58' Conc. Pavm't
Easement to S.P.
R.U. C.B-610.5-C
STATE HIGHWAY
STATE OF CALIF
Standard Oil
BUSCH
HARMONEN
STRICKLAND
B.C. R/W LINE
B-610.9
E.T. DARNELL
SOUTHERN PA
FIRST
DEGLET NOOR DATE GROWERS ASSN.
COACHELLA VALLEY GRAPE GROWERS ASSN.
DEGLET NOOR AVE
KING AVE
OASIS AVE
TOWNE AVE
MILES AVE
SMURR AVE
JACKSON (FORMERLY FARGO AVE)
BLISS
DIVISION ST.
CTC. RELAY
SERVICE STATION
BATT. BOX INST. CASE POLE
16' Asphalt Paving
100'
70'

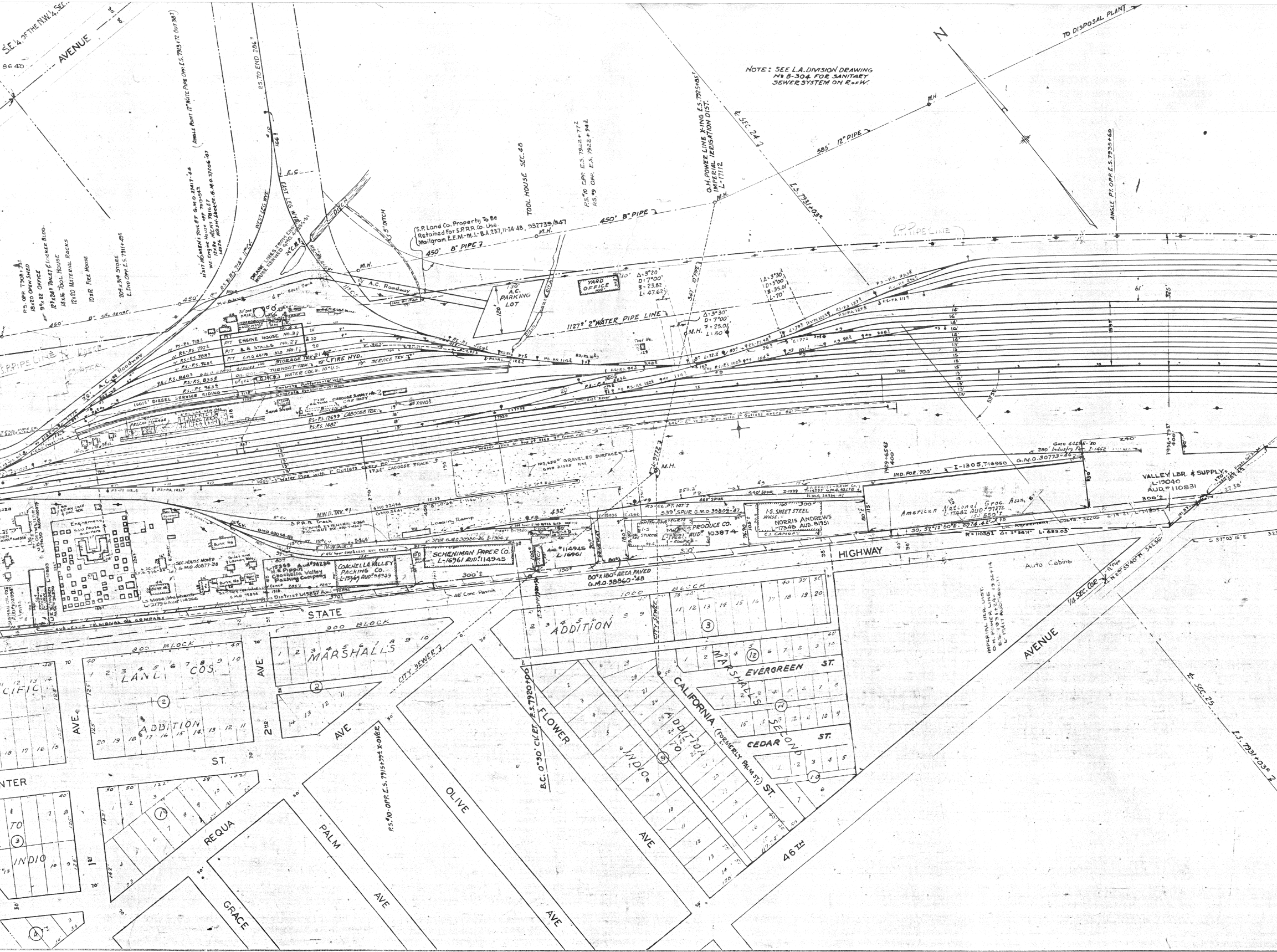

NOTE: SEE L.A. DIVISION DRAWING No B-304 FOR SANITARY SEWER SYSTEM ON R.of W.
N
TO DISPOSAL PLANT
M.H.
585' 12" PIPE
450' 8" PIPE
450' 8" PIPE
S.P. PIPE LINE
S.E.¼ OF THE N.W.¼ SEC.
AVENUE
P.S. TO END 286
TOOL HOUSE SEC. 48
O.H. POWER LINE X-ING E.S. 7925+85 IMPERIAL IRRIGATION DIST. L-17112
E. SEC. 24
E.S. 7931+03
ANGLE PT. OPP. E.S. 7935+60
S.P. Land Co. Property To Be Retained For S.P.R.R. Co. Use. Mailgram E.E.M.-M.J.-B.A. 237, 11-24-48, 932739/347
A.C. Roadway
A.C. PARKING LOT
YARD OFFICE
1127' 2" WATER PIPE LINE
ENGINE HOUSE NO. 2
ENGINE HOUSE No. 2 & 8 STALLS
STORAGE TRK.
TURNOUT TRK.
SERVICE TRK.
FIRE HYD.
WATER COLS. 10" U.S.
DIESEL SERVICE SIDING
Concrete Platform - 10' Wide
CABOOSE TRK.
Sand Shed
GRAVELED SURFACE
CABOOSE TRACK
M.W.D. TRK. #1
S.P.R.R. Track
Loading Ramp
Engineers Club House
Sec. House Moved
Bunk Ho.
Toilet and Laundry Bldg.
La Mora Stephens
E. Pippin Coachella Valley Packing Company
COACHELLA VALLEY PACKING CO.
SCHENIMAN PAPER CO. L-16961 AUD. 114945
PRODUCE CO. AUD. 103874
I.S. SHEET STEEL WHSE. NORRIS ANDREWS L-17348 AUD. 81951
C.I. CANDY
American National Groc. Assn.
IND. POR. 700'
I-1305, T-16950 G.M.O. 30773
280' Industry Per. I-1452
VALLEY LBR. & SUPPLY L-19040 AUD. 110831
HIGHWAY
Auto Cabins
80'x180' AREA PAVED G.M.O. 38860-48
40' Conc. Pavmt
¼ SEC. COR.
IMPERIAL IRR. DIST. O.H. POWER LINE
AVENUE
E. SEC. 25
E.S. 7931+03
STATE
900 BLOCK
800 BLOCK
1000 BLOCK
MARSHALLS ADDITION
LAND COS. ADDITION
PACIFIC
AVE
2ND AVE
ST.
CENTER
TO INDIO
1ST
REQUA
GRACE
PALM AVE
OLIVE AVE
FLOWER AVE
CITY SEWER
B.C. 0°30' CV. E.S. 7920+00
INDIO ADDITION
CALIFORNIA (FORMERLY PALM ST.) ST.
MARSHALLS SECOND ADDITION
EVERGREEN ST.
CEDAR ST.
46TH
P.S. 10 OPP. E.S. 7915+99 X-OVER

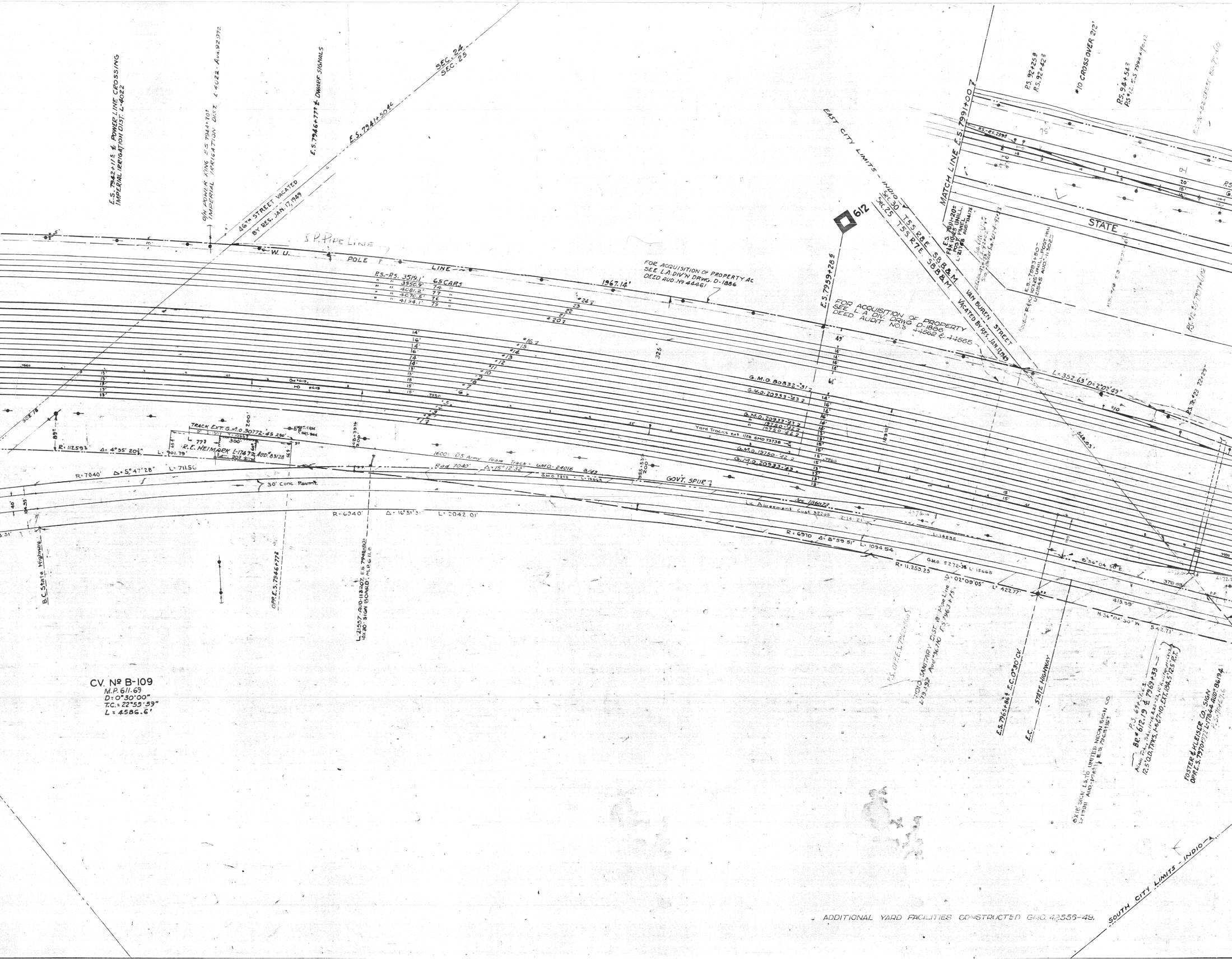
E.S. 7942+11± ℄ POWER LINE CROSSING IMPERIAL IRRIGATION DIST. L-4022
O/H POWER XING E.S. 7944+70± IMPERIAL IRRIGATION DIST. L 4022 Aud. 92972
E.S. 7946+77± ℄ DWARF SIGNALS
E.S. 7941+50±
SEC. 24
SEC. 25
46TH STREET VACATED BY RES. JAN. 17, 1949
S.P. Pipe Line
W. U. POLE LINE
RS.-RS. 3519.1' 65 CARS
3950.9' 74
4081.2' 77
4070.5' 76
4194.1' 79
1967.14'
FOR ACQUISITION OF PROPERTY AC SEE L.A. DIV'N DRWG. D-1886 DEED AUD. No 44461
EAST CITY LIMITS - INDIO
612
E.S. 7959+26±
SEC. 30
SEC. 25
T5S R8E SBB&M
T5S R7E SBB&M
VAN BUREN STREET VACATED BY RES. JAN. 11, 1945
FOR ACQUISITION OF PROPERTY SEE L.A. DIV. DRWG. D-1886 DEED AUDIT NO.S 44562 & 44565
MATCH LINE E.S. 7991+00
P.S. 92+25±
P.S. 92+42±
#10 CROSSOVER 212'
P.S. 94+54±
STATE
L=352.63' D=2°02'49"
G.M.O. 80832-'31
G.M.O. 20933-'43
G.M.O. 20933-'43
19750-'42
19750-'42
Yard Tracks ext. 1/28 GMO 73738
G.M.O. 19750-'42
G.M.O. 20933-'43
TRACK EXT. G.M.O. 30772-45
R.E. HEIMARK L-17472 AUD. 83/28
R: 112593' Δ: 4°35' 20½" L: 901.79'
R: 7040' Δ: 5°47'28" L: 711.50
1600' U.S. Army Team Track - GMO-24016 8/43
Rad. 7040' Δ: 15°12'32"
30' Conc. Pavmt.
GOVT. SPUR
R: 6940' Δ: 16°51'3" L: 2042.01'
Lic. Agreement Cust. 32205 2-14-21
R: 6910 Δ: 8°59'51" L: 1094.54
R: 11,255.25 Δ: 02°09'05" L: 422.77'
N. 36°04'30" W.
S. 36°04'30" E.
413.59'
542.71'
B.C. State Highway
OPP. E.S. 7946+77±
L-21557 AUD-113207 E.S. 7948+02 10x80 SIGN BOARD M.P. 611.8
INDIO SANITARY DIST. 18" Pipe Line L-19392 Aud. 36110 E.S. 7963+75
E.S. 7965+86± E.C. 0°30' CV.
E.C. STATE HIGHWAY
8x18' SIGN L.S. TO UNITED NEON SIGN CO. L-19811 AUD-102811 E.S. 7968+15±
BR. #612.19 ℄ 7969+33
12.5' O.D.T.K.S. 1-6 CF 10 EXT. 184.5' 12.5' R.T.
FOSTER & KLEISER CO. SIGN OPP. E.S. 7970+72 L-17844 AUD. 86194
CV. No B-109
M.P. 611.69
D= 0°30'00"
T.C.= 22°55'59"
L= 4586.6'
ADDITIONAL YARD FACILITIES CONSTRUCTED GMO 42556-49.
SOUTH CITY LIMITS - INDIO

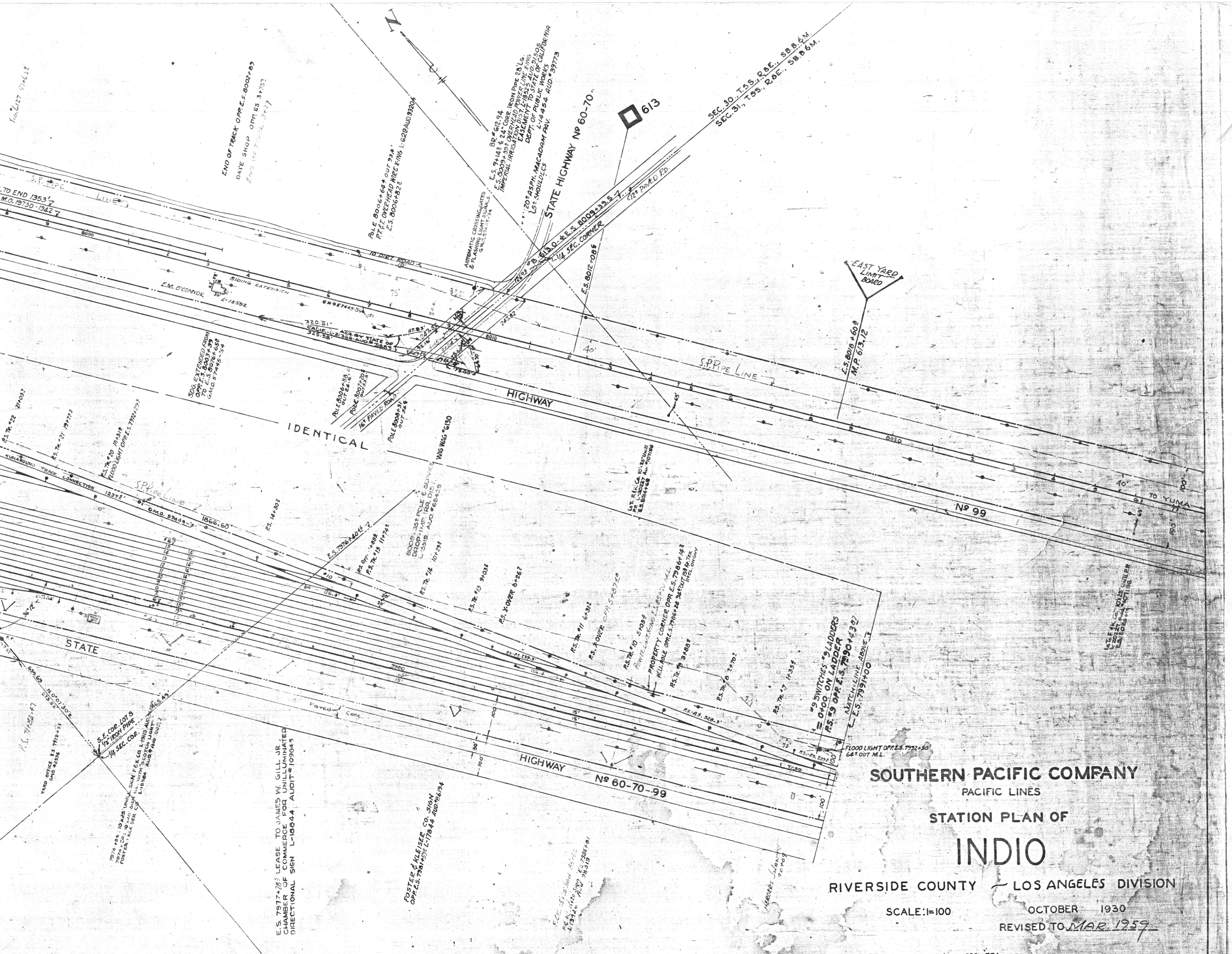
N
613
SEC. 30, T.5S., R.8E., S.B.B.&M.
SEC. 31, T.5S., R.8E., S.B.B.&M.
STATE HIGHWAY Nº 60-70
20' ASPH. MACADAM PAV.
12' PAVED RD.
10' DIRT ROAD
16' PAVED ROAD
1/4 SEC. CORNER
S.P. PIPE LINE
SIDING EXTENSION
E.M. O'CONNOR
L-18592
AUTOMATIC CROSSING GATES & FLASHING LIGHT SIGNALS
END OF TRACK OPP. E.S. 8002+89
DATE SHOP OPP. E.S. 3+33
POLE 8006+64 OUT 93.4' P.T.&T. OVERHEAD WIRE X-ING L-629 AUD 33204
E.S. 8012+08
L.S. 8018+60 M.P. 613.12
EAST YARD LIMIT BOARD
HIGHWAY
IDENTICAL
Nº 99
TO YUMA
40'
100'
75'
8000
8010
8020
7980
WIG WAG #6130
TURNAROUND TRACK CONNECTION
1866.60
S.P. PIPE LINE
STATE
HIGHWAY
Nº 60-70-99
Paved Conc.
#9 SWITCHES #9 LADDERS = 0400 ON LADDER P.S. #9 OPP. E.S. 7990+43
MATCH LINE ABOVE L.E.S. 7991+00
FLOOD LIGHT OPP. E.S. 7992+50 64' OUT M.L.
S.E. COR. LOT 8 1/2" IRON PIPE 1/4 SEC. COR.
E.S. 7977+28 LEASE TO JAMES W. GILL JR. CHAMBER OF COMMERCE FOR UNILLUMINATED DIRECTIONAL SIGN L-18844 AUDIT #109043
FOSTER & KLEISER CO. SIGN OPP. E.S. 7981+52 L-17844 AUD 86194
YARD OFFICE

SOUTHERN PACIFIC COMPANY

PACIFIC LINES

STATION PLAN OF

INDIO

RIVERSIDE COUNTY — LOS ANGELES DIVISION

SCALE: 1=100

OCTOBER 1930

REVISED TO MAR. 1959

WATERPROOF TRACING REFERENCES: F.B. 643-645-632-531
FOR PROPERTY ACQUIRED, L.A. DIVN. DRWG. Nº D-1886